

SALT LAKE CITY - 1

Antelope (NDB)

17731N 9745E
freq. 290

Battle Mountain (VOR)

18047N 7135E
freq. 112.2

Bear Lake (NDB)

18196N 9086E
freq. 233

Big Piney (VOR)


18234N 9503E
freq. 116.5

Big Piney

18233N 9507E
alt. 6973

RWY 12-30

4496 X 72



Boise (VOR)


19203N 7768E
freq. 113.3

2 - SALT LAKE CITY

Boise Air Terminal

19201N 7774E
alt. 2857

RWY 10-28 9761 X 186
RWY 10-28 7399 X 147



Bonneville (VOR)

17784N 8145E
freq. 112.3


Brigham City (NDB)

17953N 8768E
freq. 294

Brigham City

17964N 8779E
alt. 4225

RWY 16-34 5497 X 72



Burley (VOR)

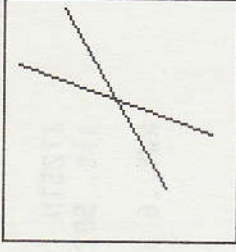
18565N 8352E
freq. 114.1

SALT LAKE CITY - 3

Burley

18540N 8373E
alt. 4149

RWY 2-20 4090 X 78
RWY 6-24 4063 X 147



Cache (NDB)

18070N 8869E
freq. 251


Carbon (VOR)

16996N 8986E
freq. 109

Driggs, Teton Peaks - Driggs

18796N 9331E
alt. 6202

RWY 3-21 5198 X 72



Dubois (VOR)


19038N 9039E
freq. 116.9

Duchesne

17251N 9155E
alt. 5825

RWY 16-34

5799 X 59

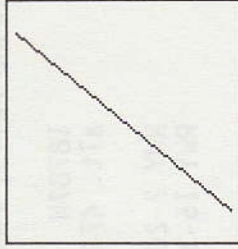


Fort Bridger

17757N 9281E
alt. 7016

RWY 4-22

5077 X 59



Dunoir (VOR)

18773N 9573E
freq. 113.4

Elko (VOR)


18000N 7523E
freq. 114.5

Elko - Harris

18031N 7525E
alt. 5136

RWY 5-23

6399 X 147



Grand Junction (VOR)

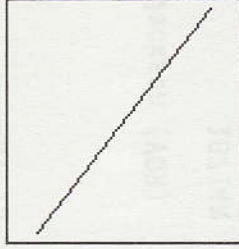
16625N 9577E
freq. 112.4

Hailey, Friedman Mem.

18985N 8341E
alt. 5314

RWY 13-31

6599 X 98



Fairfield (VOR)

17425N 8666E
freq. 116.6

Fort Bridger (VOR)

17753N 9272E
freq. 108.6

Hanksville (VOR)

16487N 8892E
freq. 115.9

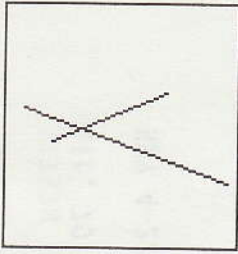
Idaho Falls (VOR)

18787N 9012E
freq. 109

Idaho Falls, Fanning

18787N 9011E
alt. 4740


RWY 2-20 9000 X 147
RWY 16-34 5156 X 147



Jackpot

18387N 8026E
alt. 5218

RWY 15-33 5198 X 59




Jackson (VOR)

18714N 9426E
freq. 108.4

Jackson Hole

18713N 9425E
alt. 4503


RWY 0-18 6297 X 147



Kemmerer

17949N 9281E
alt. 7282

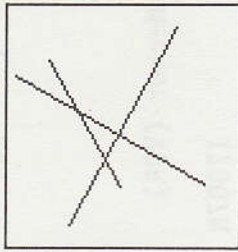
RWY 16-34 7015 X 59



Lander Co

18052N 7153E
alt. 4533

RWY 3-21 7297 X 147
RWY 12-30 7297 X 147
RWY 6-24 4696 X 49



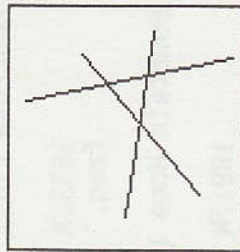
Logan (VOR)

18071N 8875E
freq. 109.8

Logan - Cache

18048N 8869E
alt. 4454

RWY 17-35 5936 X 147
RWY 10-28 5011 X 98
RWY 5-23 5005 X 147



Lucin (VOR)

18055N 8201E
freq. 113.6





Malad City (VOR)

18272N 8736E
freq. 117.4

Malad City

18242N 8779E
alt. 4503

RWY 16-34 4949 X 59



Mud Lake - West Jefferson Co

18962N 8927E
alt. 4786

RWY 2-20 3299 X 49

Myton (VOR)

17213N 9229E
freq. 117.9

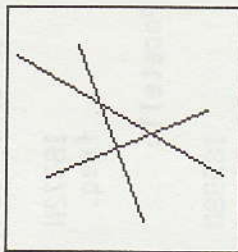
Ogden (VOR)

17835N 8728E
freq. 115.7

Ogden Muni.

17814N 8751E
alt. 4454


RWY 3-21 7297 X 147
RWY 7-25 5598 X 147
RWY 16-34 5349 X 196



Owyhee

18533N 7558E
alt. 5373

RWY 0-18 6697 X 124



Meeker (VOR)

17007N 9949E
freq. 115.2

Moab (VOR)

16565N 9232E
freq. 109.8

Montrose (VOR)

16336N 9832E
freq. 108.6


Mountain Home (VOR)

18917N 7828E
freq. 114.9

Paris, Bear Lake Co

18194N 9085E
alt. 5927


RWY 10-28 5726 X 147
RWY 16-34 5648 X 147



Pinedale, Ralph Wenz

18296N 9619E
alt. 7085

RWY 13-31 6202 X 98



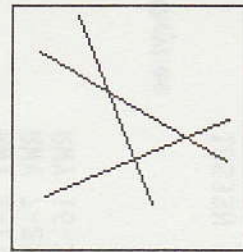
Pocatello (VOR)

18572N 8758E
freq. 112.6

Pocatello

18588N 8779E
alt. 4448

RWY 3-21 9052 X 147
RWY 16-34 8347 X 298
RWY 7-25 8245 X 298



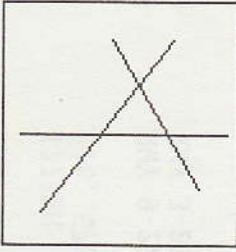
Provo (VOR)

17381N 8728E
freq. 108.4

Provo

17385N 8732E
alt. 4490

RWY 13-31 7094 X 147
RWY 0-18 6933 X 147
RWY 6-24 5592 X 147



Rexburg - Madison Co

18896N 9128E
alt. 4858


RWY 17-35 4204 X 72



Rigby

18826N 9071E
alt. 4845

RWY 1-19 3499 X 49



Riverton (VOR)

18315N 10050E
freq. 108.8

Rock Springs (VOR)

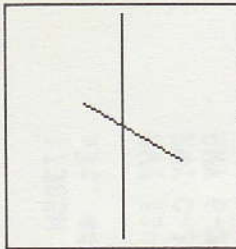
17728N 9739E
freq. 114.7

Rock Springs - Sweetwater Co

17733N 9722E
alt. 6760

RWY 9-27
RWY 3-21

9997 X 147
5221 X 72




Roosevelt

17259N 9269E
alt. 5173

RWY 7-25

6497 X 59



Salt Lake City (VOR)


17668N 8721E
freq. 116.8

Salt Lake City Int'l

17648N 8719E
alt. 4228

RWY 16-34
RWY 16-34
RWY 14-32

12001 X 147
9593 X 147
5293 X 147




Salt Lake City No.2

17575N 8690E
alt. 4608

RWY 16-34

5697 X 98



Sturgeon (NDB)

18961N 7878E
freq. 333

Sweden (NDB)


18761N 8975E
freq. 350

Tremonton

18047N 8760E
alt. 4333

RWY 17-35

3443 X 72

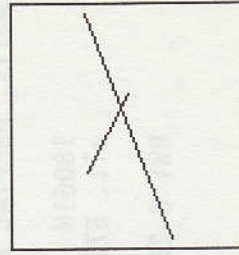


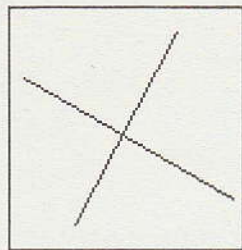
Twin Falls - Sun Valley - Joslin Fld

18582N 8150E
alt. 4152

RWY 7-25
RWY 12-30

8701 X 147
3207 X 98





Mendover

17807N 8058E
alt. 4241

RWY 3-21 9098 X 147
RWY 12-30 8098 X 147

Menz (NDB)

18296N 9618E
freq. 392

14 - SALT LAKE CITY

Twin Falls] (VOR)

18582N 8147E
freq. 115.8

Ustic (NDB)

19222N 7749E
freq. 359

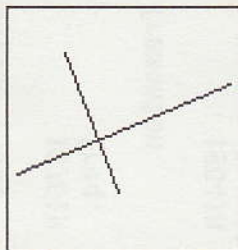
Vernal (VOR)

17258N 9458E
freq. 108.2

Vernal

17287N 9458E
alt. 5274

RWY 16-34 6599 X 147
RWY 7-25 4106 X 59




Wells (VOR)

18078N 7819E
freq. 114.2

Wells, Harriet Fld

18061N 7833E
alt. 5773

RWY 8-26 5497 X 147



Akron (VOR)

16767N 11508E
freq. 114.4

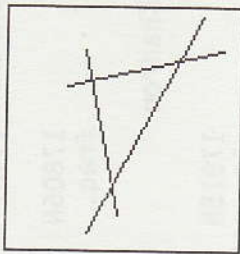
Alliance (VOR)

17564N 11750E
freq. 111.8

Alliance

17564N 11750E
alt. 3929

RWY 12-30 9200 X 147
RWY 8-26 6340 X 147
RWY 17-35 6310 X 72



Antelope (NDB)

17731N 9745E
freq. 290

Antioch (NDB)

17544N 11759E
freq. 287

Boysen Reservoir (VOR)

18473N 10132E
freq. 117.8

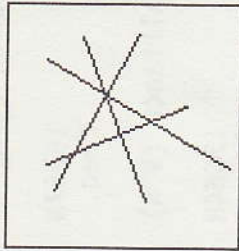
Casper (VOR)

18190N 10728E
freq. 116.2

Casper, Natrona Co Int'l

18125N 10655E
alt. 5346

RWY 3-21 10597 X 147
RWY 12-30 8685 X 147
RWY 7-25 8678 X 147
RWY 16-34 7639 X 147




Chadron (VOR)

17806N 11620E
freq. 113.4

Chadron

17915N 11706E
alt. 3296


RWY 2-20 5999 X 98
RWY 11-29 4401 X 98



Chappel1

17130N 11801E
alt. 3680

RWY 12-30 4008 X 42



Cherokee (VOR)

17701N 10207E
freq. 112.2

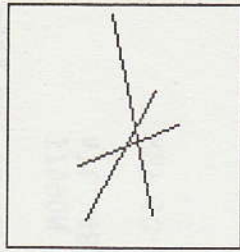
Cheyenne (VOR)

17301N 11062E
freq. 113.1

Cheyenne

17283N 11046E
alt. 6157


RWY 8-26 9197 X 147
RWY 12-30 6687 X 147
RWY 16-34 4995 X 147



Craig - Moffat

17162N 10118E
alt. 6199

RWY 7-25 5598 X 98



Crazy Woman (VOR)

18585N 10751E
freq. 117.3

Denver (VOR)

16713N 10923E
freq. 117

Deryk (NDB)

18652N 11053E
freq. 380

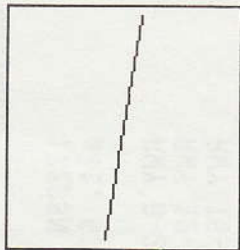
Douglas (VOR)

17953N 11024E
freq. 108.6

Douglas, Converse Co

17990N 10985E
alt. 4877


RWY 10-28 5064 X 72



Fort Collins Loveland

16990N 10927E
alt. 5015

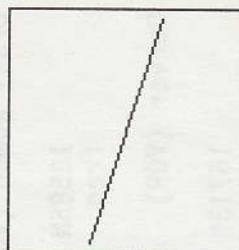
RWY 15-33 6497 X 98



Fort Collins, Downtown

17051N 10930E
alt. 4936


RWY 11-29 4696 X 49



Fort Morgan

16877N 11313E
alt. 4566

RWY 14-32 5221 X 59



Gill (VOR)

16987N 11082E
freq. 112.8

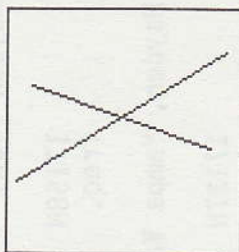
Gillette (VOR)

18684N 11051E
freq. 114.6

Gillette - Campbell Co

18683N 11051E
alt. 4362

RWY 15-33 7498 X 72
RWY 2-20 5799 X 72



Gordon (NDB)


17860N 11992E
freq. 414

Gordon

17861N 11992E
alt. 3549

RWY 4-22
RWY 11-29

3899 X 49
2299 X 49




Greeley - Weld Co

16960N 11051E
alt. 4658

RWY 9-27

6199 X 72



Hayden (VOR)


17158N 10190E
freq. 115.4

Hayden, Yampa Valley

17137N 10215E
alt. 6596

RWY 10-28

6996 X 98



Imperial (NDB)

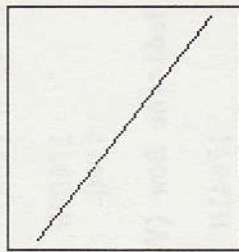
16848N 12041E
freq. 283

Imperial

16848N 12042E
alt. 3273

RWY 13-31

4398 X 98



Johno (NDB)

18129N 10624E
freq. 375

Kimball (NDB)


17234N 11416E
freq. 317

Kimball

17235N 11415E
alt. 4913

RWY 11-29

3699 X 72



Hays Center (VOR)

16795N 12266E
freq. 117.7

Kremmling (VOR)

16883N 10427E
freq. 113.8

Laporte (NDB)

17050N 10930E
freq. 387

Laramie (VOR)

17409N 10766E
freq. 117.6

Medicine Bow (VOR)

17641N 10716E
freq. 114.1

Meeker (VOR)


17007N 9949E
freq. 115.2

Meeker

16995N 9959E
alt. 6389

RWY 3-21

4496 X 59



Newcastle (VOR)


18421N 11396E
freq. 108.2

Newcastle, Mondell

18421N 11395E
alt. 4166

RWY 13-31

4696 X 72



Ogallala (NDB)

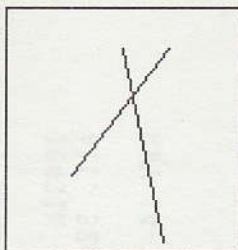
17116N 12028E
freq. 212

Ogallala, Searle

17116N 12029E
alt. 3280

RWY 8-26
RWY 13-31

4496 X 72
3699 X 49



Philip (VOR)


18376N 12225E
freq. 108.4

Philip

18370N 12244E
alt. 2204

RWY 12-30

3998 X 72



Port Morgan (NDB)

16877N 11313E
freq. 338

Ranch (NDB)

18436N 11784E
freq. 254


Rapid City (VOR)

18399N 11803E
freq. 112.3

Rapid City Reg.

18431N 11794E
alt. 3201

RWY 14-32 8698 X 147




Rawlins (VOR)

17699N 10334E
freq. 109.4

Rawlins

17698N 10334E
alt. 6819

RWY 4-22 7006 X 98




Riverton (VOR)

18315N 10050E
freq. 108.8

Riverton Reg.

18314N 10048E
alt. 5524

RWY 10-28 8199 X 147



Rock Springs (VOR)

17728N 9739E
freq. 114.7

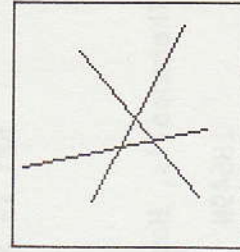
Scottsbluff (VOR)

17526N 11523E
freq. 112.6

Scottsbluff

17527N 11485E
alt. 3966

RWY 12-30 8278 X 147
RWY 17-35 8085 X 147
RWY 5-23 7999 X 147



Searle (VOR)

17117N 12026E
freq. 110.2

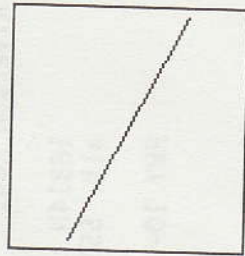
Sidney (VOR)

17160N 11634E
freq. 115.9

Sidney

17162N 11634E
alt. 4313

RWY 12-30 6599 X 98



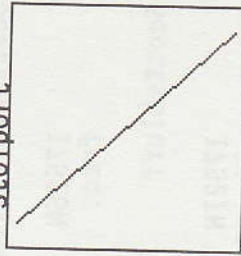
Sinclair (NDB)

17689N 10367E
freq. 368

Steamboat Springs, Bob Adams - Routt Co. - Stolport

17128N 10331E
alt. 6878


RWY 14-32 3909 X 98



Thermopolis, Hot Springs - Thermopolis

18549N 10176E
alt. 4579


RWY 1-19 4778 X 98



Torrington

17633N 11319E
alt. 4205


RWY 10-28 5198 X 72
RWY 4-22 2797 X 59



Walden - Jackson Co

17192N 10545E
alt. 8148

RWY 3-21 5897 X 72



Wenz (NDB)

18296N 9618E
freq. 392


Worland (VOR)

18668N 10288E
freq. 114.8

Worland

18661N 10286E
alt. 4244

RWY 16-34 7002 X 98




Alamosa (VOR)

15716N 10442E
freq. 113.9

Alamosa - Bergman

15761N 10434E
alt. 7534


RWY 2-20 8498 X 98



Aspen - Pitkin Co, Sardy Fld.

16576N 10225E
alt. 7793

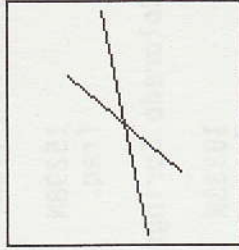
RWY 15-33 7002 X 98



Aztec (NM)

15637N 9647E
alt. 5878


RWY 8-26 4296 X 49
RWY 4-22 2847 X 39



Blanding

16054N 9221E
alt. 5865


RWY 17-35 5999 X 68



Canyonlands

16565N 9236E
alt. 4576

RWY 15-33 6897 X 137



Carbon (VOR)

16996N 8986E
freq. 109

Cimarron (VOR)

15298N 10704E
freq. 116.4

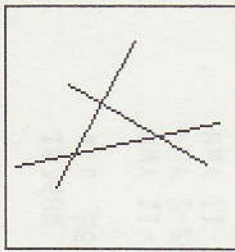
Colorado Springs (VOR)

16333N 10952E
freq. 112.5

Colorado Springs

16279N 10916E
alt. 6173

RWY 17-35 11020 X 147
RWY 12-30 8508 X 147
RWY 3-21 8373 X 147




Cortez (VOR)

15907N 9514E
freq. 108.4

Cortez - Montezuma Co

15874N 9484E
alt. 5914

RWY 3-21 7202 X 98




Denver (VOR)

16713N 10923E
freq. 117

Denver, Arapahoe Co

16615N 10919E
alt. 5871

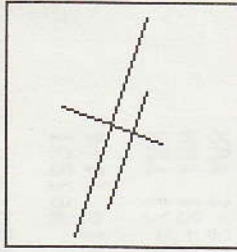
RWY 16-34 8501 X 98
RWY 16-34 5146 X 75
RWY 10-28 4900 X 59



Denver, Jeffco

16768N 10856E
alt. 5655


RWY 11-29 7494 X 98
RWY 2-20 3598 X 72
RWY 11-29 3998 X 59



Denver, Stapleton

16704N 10926E
alt. 5333

RWY 17-35 11998 X 196
RWY 17-35 11499 X 147
RWY 8-26 10003 X 147
RWY 8-26 7924 X 147
RWY 7-25 4860 X 72



Dove Creek (VOR)

16105N 9426E
freq. 114.6


Durango (VOR)

15753N 9770E
freq. 108.2

Durango - La Plata Co

15752N 9766E
alt. 6685


RWY 2-20 9197 X 147



Farmington (NM)

15609N 9571E
alt. 5504

RWY 7-25 6701 X 98
RWY 5-23 6500 X 147



Farmington (VOR)

15603N 9618E
freq. 115.3

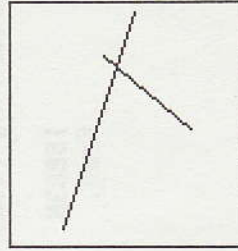
Gill (VOR)

16987N 11082E
freq. 112.8

Grand Junction, Walker

16637N 9671E
alt. 4858

RWY 11-29 10499 X 147
RWY 4-22 5362 X 98



Grand Junction (VOR)

16625N 9577E
freq. 112.4

Gunnison (VOR)

16257N 10113E
freq. 114.9

Hanksville (VOR)


16487N 8892E
freq. 115.9

Hanksville

16487N 8890E
alt. 4444

RWY 8-26

5674 X 72



Kiowa (VOR)

16527N 11082E
freq. 117.5

Kremmling (VOR)


16883N 10427E
freq. 113.8

Lake Co

16546N 10411E
alt. 9929

RWY 16-34

5297 X 72



Laporte (NDB)

17050N 10930E
freq. 387

Maxwell (NDB)

15371N 10831E
freq. 284

Meeker (VOR)

17007N 9949E
freq. 115.2

Moab (VOR)


16565N 9232E
freq. 109.8

Monte Vista, San Luis Valley

15809N 10375E
alt. 7610

RWY 1-19

5999 X 49



Montrose (VOR)


16336N 9832E
freq. 108.6

Montrose Co

16333N 9831E
alt. 5760

RWY 12-30

8495 X 98




Pagosa Springs, Stevens

15763N 10015E
alt. 7701

RWY 4-22

5598 X 59




Pueblo (VOR)

16045N 10977E
freq. 116.7

Pueblo

16050N 10953E
alt. 4726


RWY 8-26
RWY 17-35
RWY 8-26
RWY 12-30
10495 X 147
8304 X 147
4070 X 72
8265 X 147



Raton Muni - Crews (NM)

15386N 10850E
alt. 6350


RWY 2-20
RWY 7-25
5549 X 72
4998 X 98



Rifle, Garfield Co

16757N 9970E
alt. 5553


RWY 8-26
5999 X 98



Saguache

16055N 10376E
alt. 7826

RWY 10-28
8039 X 55



Taos (VOR)

15406N 10357E
freq. 117.6

Trinidad (NDB)

15617N 10944E
freq. 329



10 - DENVER

Trinidad, Las Animas Co

15602N 10938E
alt. 5760

RWY 3-21 5493 X 98

